

# PACIFIC GROVE TOUR

## April 10<sup>th</sup> – April 12<sup>th</sup>



Hi Car Club Members:

After skipping a year, Michelle and I will resume the tradition and lead another trip to Pacific Grove next April. The Golenos and Oravecs will be our co-leaders.

We've had a lot of good comments each year. People seem to enjoy themselves, and many have asked us to repeat the trip. So, you've got your wish. The dates for the trip to Pacific Grove will be Tuesday April 10<sup>th</sup> through Thursday April 12<sup>th</sup>. The Seven Gables Inn is a beautiful bed and breakfast right on the Pacific Grove Coast overlooking Monterey Bay. They provide a very nice breakfast. In the afternoon, they offer wine and cheese featuring different local wines.


The Inn has blocked their rooms for us. Every room is different but each has a view of the ocean. If you have your heart set on going or you want a particular room you should make your reservation soon, they tend to go fast. Look on the Internet at [www.thesevengablesinn.com](http://www.thesevengablesinn.com) for more information. You can check out all the rooms – each is unique and decorated beautifully. However, you cannot view the rooms during our trip dates because they are blocked. To see the rooms and the rates that will apply for our trip, you can look on the web for a mid-week period just before or after our dates. These are discounted winter rates. After you choose your room, call the Inn directly to check availability (1-831-372-4341) and make your reservation. I want to encourage some of you to consider sharing one of the two two-bedroom cottages with another couple. The cottages are beautiful and large, and if you share a cottage with another couple, the cost will actually be less than one of the premium single rooms.

The trip will be similar to previous years. We will drive to Pacific Grove via the Golden Gate Bridge and Hwy 1. Lunch will be at Meza Luna in Half Moon Bay. Dinner on Tuesday evening will be at Max's Grill, a cozy restaurant easy walking distance from the Inn. The chef is from Japan, was chef at Maxims of Paris in Tokyo and executive chef at Anton & Michael in Carmel before opening his own restaurant in Pacific Grove. Their food is a wonderful mixture of French, Japanese and American, and all very good. We have eaten at Max's several times. Wednesday night dinner will be in a private room at Fandango, a wonderful Mediterranean restaurant that is also easy walking distance from the Inn. This restaurant is always popular with our group.

You have many choices for activities on Wednesday. Michelle and I plan to lead a day on Wednesday at Point Lobos, which has beautiful short hikes and views of the ocean, otters, seals and birds. We will picnic in the park, and then go for a walk. Don't worry if you have trouble walking, you can park near the best views and overlook. We will arrange for a docent and can also lead the group on an amazing hike. Alternatively, you can strike out on your own. Perhaps you will want to visit the Monterey Aquarium, or go whale watching, or visit 17-mile drive. We have done all those things on past trips, and if you prefer you can do them on this trip.

Any comments or suggestions or recommendations would be appreciated. We think this will be a wonderful trip. After you get your room reservation, please send us an email to let us know who is going.

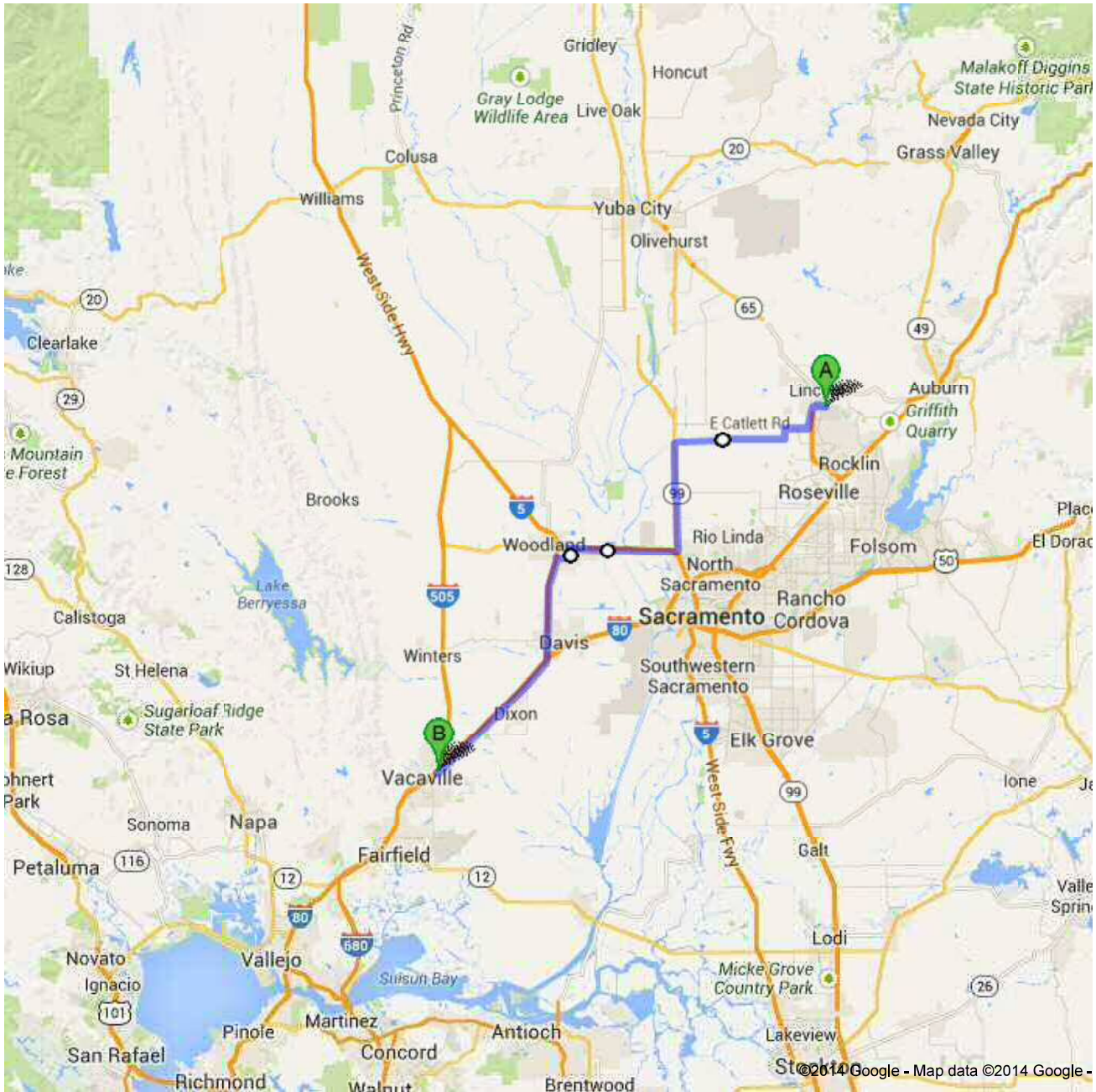
Thanks,  
Tom and Michelle Breckon (See LHSCG Roster for email contact information)



# 1 - To Vacaville



Directions to 1637 E Monte Vista Ave, Vacaville, CA 95688  
65.9 mi – about 1 hour 11 mins



**Orchard Creek Lodge**

965 Orchard Creek Ln, Lincoln, CA 95648

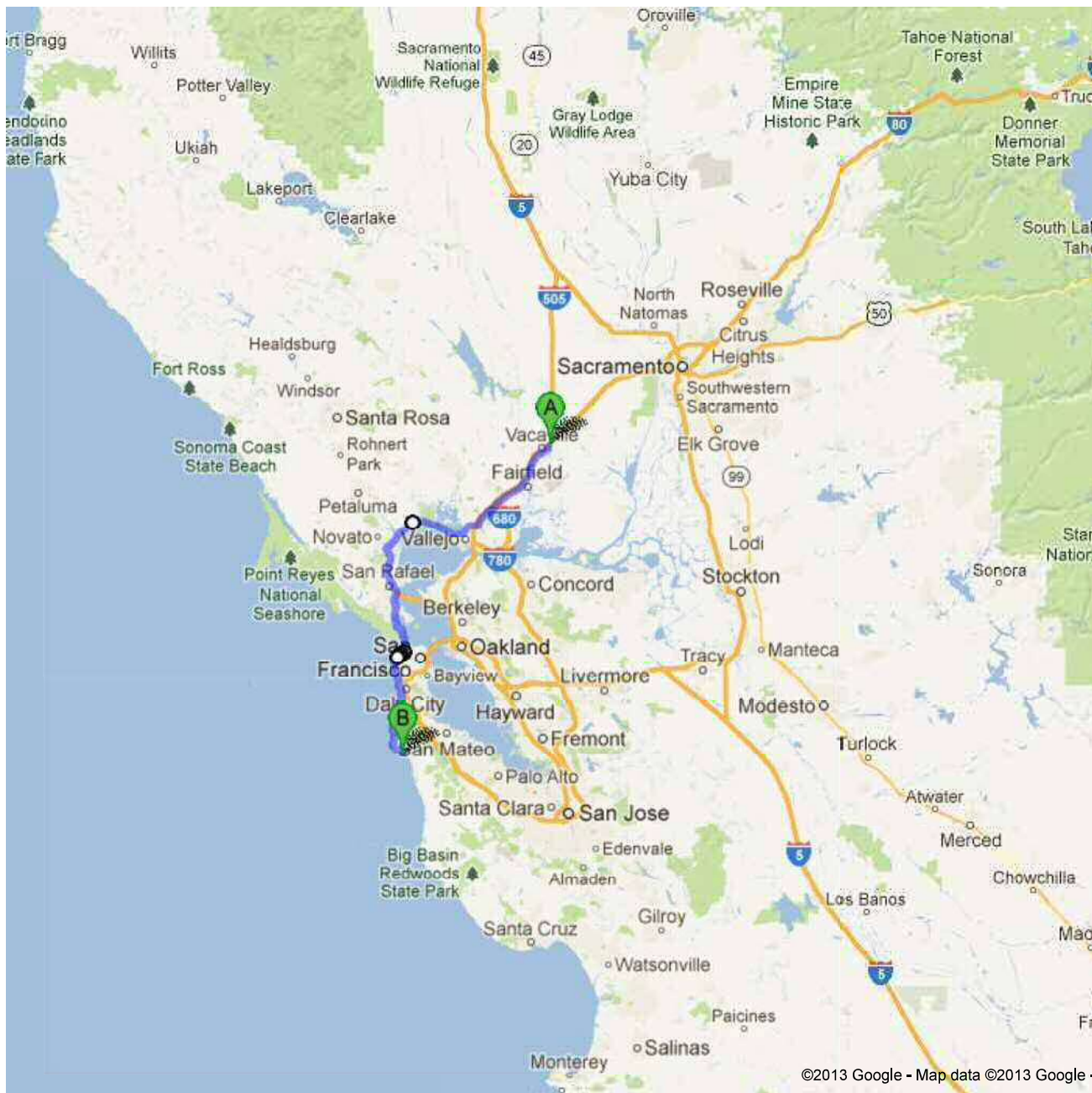
	1. Head <b>north</b> on <b>Orchard Creek Ln</b> toward <b>Del Webb Blvd</b>	go 0.1 mi total 0.1 mi
	2. Turn left onto <b>Del Webb Blvd</b> About 2 mins	go 0.8 mi total 0.9 mi
	3. Turn right onto <b>E Joiner Pkwy</b>	go 0.3 mi total 1.2 mi
	4. Turn left onto <b>Sterling Pkwy</b> About 56 secs	go 0.3 mi total 1.5 mi
	5. Turn left onto <b>Lincoln Blvd/Old Hwy 65</b> Continue to follow Old Hwy 65	go 0.5 mi total 2.0 mi
	6. Continue onto <b>Industrial Ave</b> About 2 mins	go 1.7 mi total 3.7 mi
	7. Turn right onto <b>Athens Ave</b> About 3 mins	go 2.3 mi total 6.0 mi
	8. Turn left onto <b>Fiddymment Rd</b> About 1 min	go 1.0 mi total 7.0 mi
	9. Take the 1st right onto <b>Sunset Blvd W</b> About 8 mins	go 6.5 mi total 13.5 mi
	10. Continue onto <b>Howsley Rd</b> About 5 mins	go 4.1 mi total 17.6 mi
	11. Turn left to merge onto <b>CA-99 S</b> About 9 mins	go 10.1 mi total 27.8 mi
	12. Take the exit onto <b>I-5 N</b> toward <b>Woodland/Redding</b> About 9 mins	go 10.1 mi total 37.8 mi
	13. Take the <b>Rd 102</b> exit	go 0.3 mi total 38.1 mi
	14. Turn left onto <b>Co Rd 102</b>	go 151 ft total 38.2 mi
	15. Slight left to stay on <b>Co Rd 102</b> About 1 min	go 0.9 mi total 39.0 mi
	16. Turn right onto <b>Rd 24/E Gibson Rd</b> About 2 mins	go 1.3 mi total 40.3 mi
	17. Take the <b>State Route 113 S</b> ramp to <b>Davis</b>	go 0.2 mi total 40.5 mi
	18. Merge onto <b>CA-113 S</b> About 9 mins	go 10.1 mi total 50.6 mi
	19. Merge onto <b>I-80 W</b> About 13 mins	go 14.7 mi total 65.2 mi
	20. Take the <b>E Monte Vista Ave</b> exit toward <b>Allison Dr/Vacaville Cultural Center/Nut Tree Parkway</b>	go 0.2 mi total 65.4 mi
	21. Turn right onto <b>E Monte Vista Ave</b>	go 0.3 mi total 65.7 mi
	22. Make a U-turn Destination will be on the right	go 0.2 mi total 65.9 mi

















# 2 - To Half Moon Bay




**Directions to 459 Prospect Way, Half Moon Bay, CA 94019**  
90.1 mi – about 1 hour 49 mins



 1637 E Monte Vista Ave, Vacaville, CA 95688

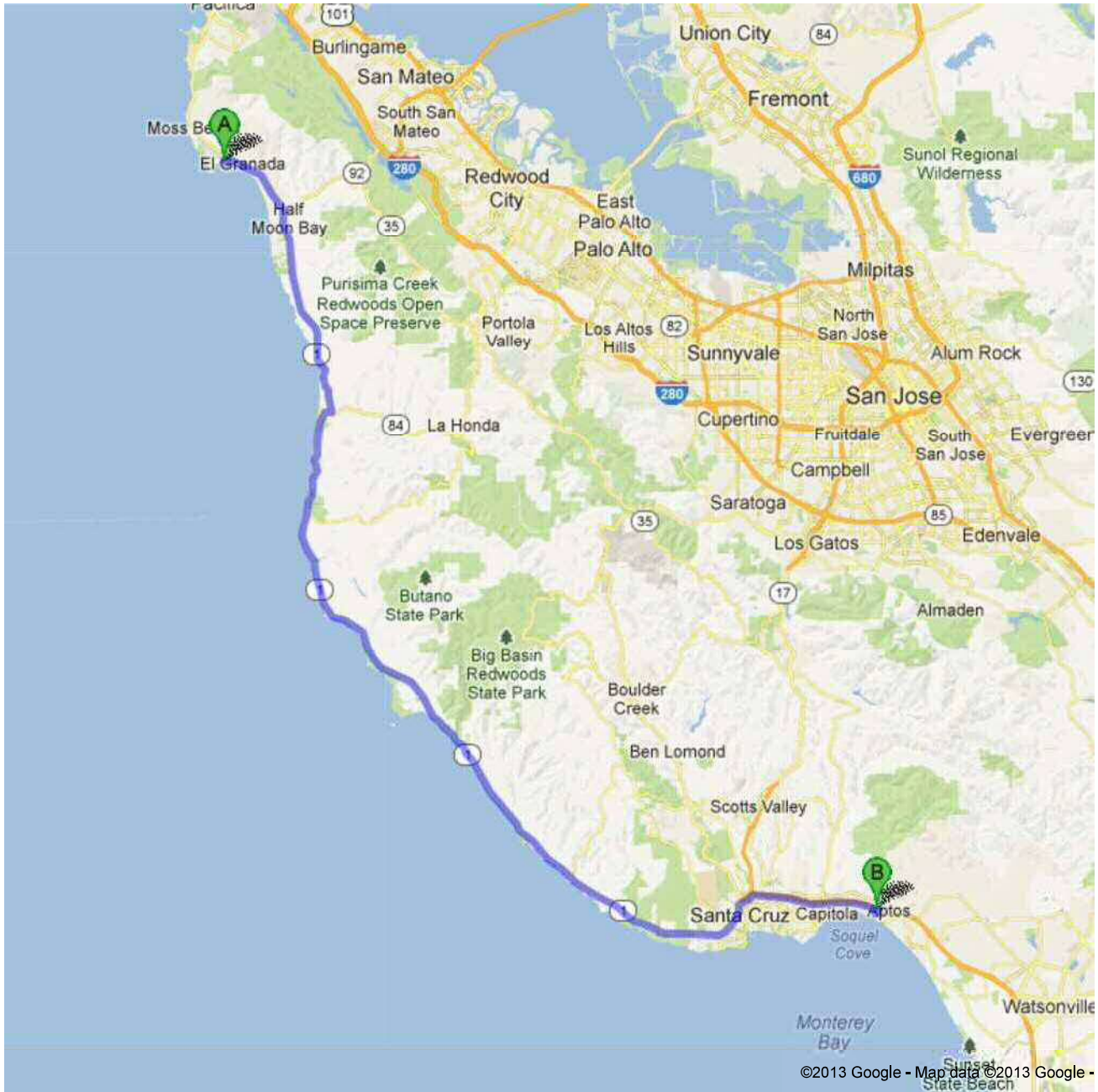
	1. Head <b>southwest</b> on <b>E Monte Vista Ave</b>	go 0.2 mi total 0.2 mi
	2. Turn left to merge onto <b>I-80 W</b> toward <b>San Francisco W</b> About 20 mins	go 21.5 mi total 21.6 mi
	3. Take exit <b>33B</b> to merge onto <b>CA-37 W</b> toward <b>Novato/San Rafael</b> About 22 mins	go 21.5 mi total 43.1 mi
	4. Take the exit onto <b>US-101 S</b> toward <b>San Rafael/San Francisco</b> <b>Partial toll road</b> About 21 mins Go through far right toll booth.	go 21.0 mi total 64.1 mi
	5. Take exit <b>439</b> toward <b>25th Ave</b> Turn right immediately after toll booth. <b>Toll road</b>	go 207 ft total 64.2 mi
	6. Merge onto <b>Merchant Rd</b>	go 0.2 mi total 64.3 mi
	7. Turn right onto <b>Lincoln Blvd</b> About 3 mins	go 1.2 mi total 65.5 mi
	8. Continue onto <b>El Camino Del Mar</b> About 2 mins	go 0.4 mi total 66.0 mi
	9. Turn left to stay on <b>El Camino Del Mar</b> About 2 mins	go 0.7 mi total 66.7 mi
	10. Turn left onto <b>34th Ave</b> Turn Left in front of Legion of Honor About 1 min	go 0.4 mi total 67.1 mi
	11. Turn right onto <b>Clement St</b> About 2 mins	go 0.6 mi total 67.7 mi
	12. Continue onto <b>Seal Rock Dr</b>	go 0.2 mi total 67.9 mi
	13. Turn left onto <b>El Camino Del Mar</b>	go 223 ft total 68.0 mi
	14. Take the 1st right onto <b>Point Lobos</b> About 1 min	go 0.4 mi total 68.4 mi
	15. Continue onto <b>Great Hwy</b> About 7 mins	go 3.7 mi total 72.1 mi
	16. Continue onto <b>CA-35</b> Right on Skyline Blvd About 6 mins	go 3.9 mi total 76.1 mi
	17. Merge onto <b>CA-1 S/Cabrillo Hwy</b> via the ramp to <b>Pacifica/Santa Cruz</b> About 18 mins	go 13.5 mi total 89.6 mi
	18. Slight right onto <b>Capistrano Rd</b> Sign actually says Princeton Road About 1 min	go 0.4 mi total 90.0 mi
	19. Take the 1st right onto <b>Prospect Way</b> Destination will be on the right	go 190 ft total 90.1 mi


 459 Prospect Way, Half Moon Bay, CA 94019

# 3 - To Seacliff Inn




Directions to 7500 Old Dominion Ct, Aptos, CA 95003  
60.6 mi – about 1 hour 15 mins





 459 Prospect Way, Half Moon Bay, CA 94019

---


1. Head **northeast** on **Prospect Way** toward **Capistrano Rd** go 190 ft  
total 190 ft

 2. Turn right onto **Capistrano Rd** go 0.4 mi  
total 0.4 mi  
About 1 min


 3. Turn right onto **CA-1 S/Cabrillo Hwy** go 52.3 mi  
total 52.7 mi  
About 1 hour 2 mins

 4. Turn left onto **CA-1 S** go 7.2 mi  
total 59.9 mi  
About 9 mins

 5. Take exit **435** for **State Park Dr** toward **Aptos** go 0.3 mi  
total 60.2 mi

 6. Turn left onto **State Park Dr** go 0.3 mi  
total 60.5 mi  
About 2 mins

 7. Turn left onto **Old Dominion Ct** go 0.1 mi  
total 60.6 mi  
Destination will be on the right

 7500 Old Dominion Ct, Aptos, CA 95003

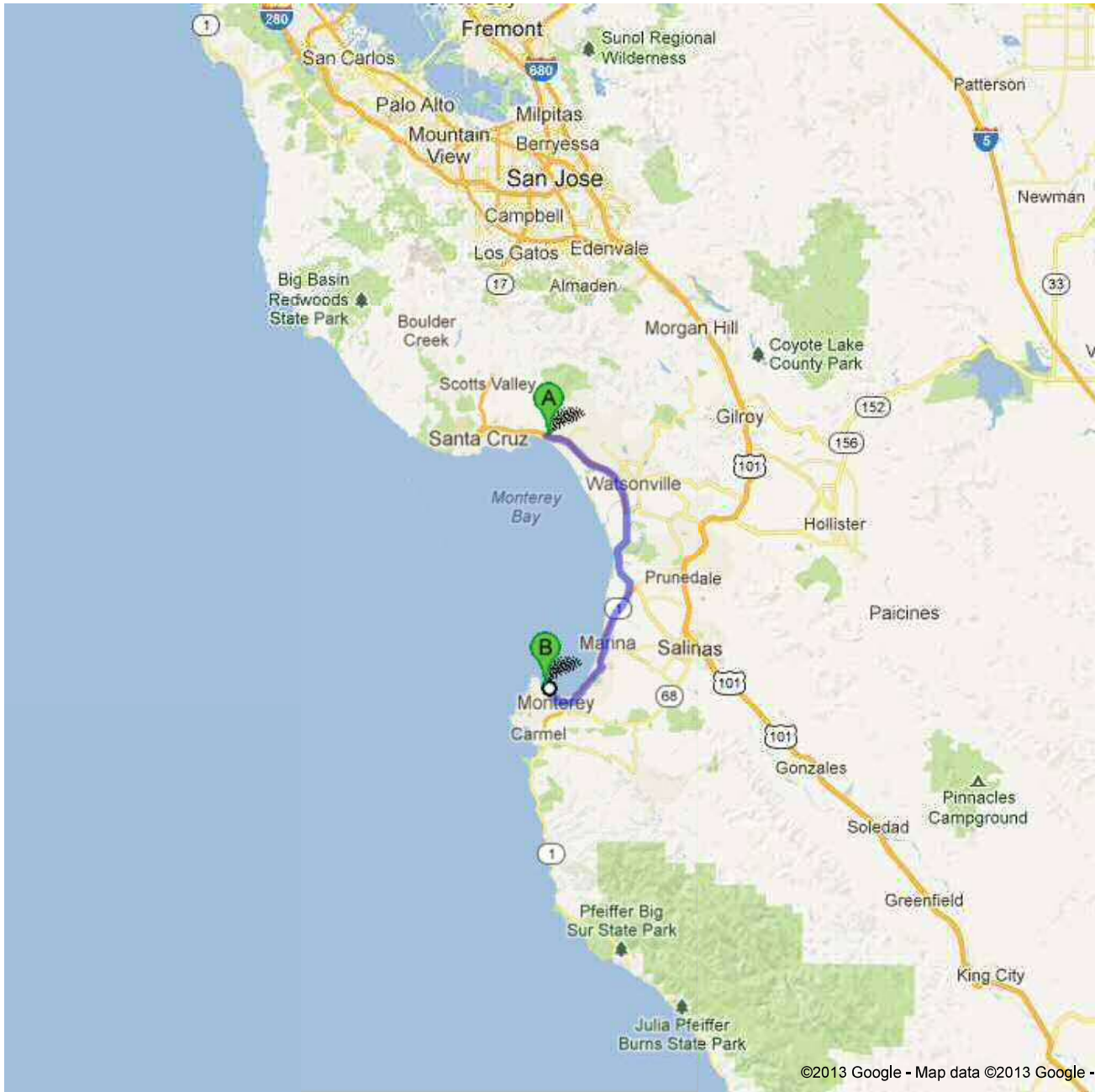
---



# 4 - To Seven Gables



Directions to 555 Ocean View Blvd, Pacific Grove, CA 93950  
37.1 mi – about 46 mins







7500 Old Dominion Ct, Aptos, CA 95003

- 
- |    |   |                             |
|----|---|-----------------------------|
| 1. | Head <b>southeast</b> on <b>Old Dominion Ct</b> toward <b>State Park Dr</b>                             | go 0.1 mi<br>total 0.1 mi   |
|    | 2. Turn right onto <b>State Park Dr</b><br>About 1 min  | go 0.2 mi<br>total 0.3 mi   |
|    | 3. Merge onto <b>CA-1 S/Cabrillo Hwy</b> via the ramp to <b>Watsonville</b><br>About 33 mins            | go 32.6 mi<br>total 32.9 mi |
|    | 4. Take exit <b>402B</b> to merge onto <b>Del Monte Ave</b> toward <b>Pacific Grove</b><br>About 4 mins | go 2.0 mi<br>total 34.9 mi  |
| 5. | Continue onto <b>Lighthouse Ave</b><br>About 4 mins   | go 1.4 mi<br>total 36.3 mi  |
| 6. | Continue onto <b>Central Ave</b>  | go 0.2 mi<br>total 36.5 mi  |
|    | 7. Turn right onto <b>1st St</b>  | go 387 ft<br>total 36.6 mi  |
|    | 8. Turn right onto <b>2nd St</b>  | go 36 ft<br>total 36.6 mi   |
|    | 9. Turn left onto <b>Ocean View Blvd</b><br>Destination will be on the left<br>About 2 mins             | go 0.5 mi<br>total 37.1 mi  |



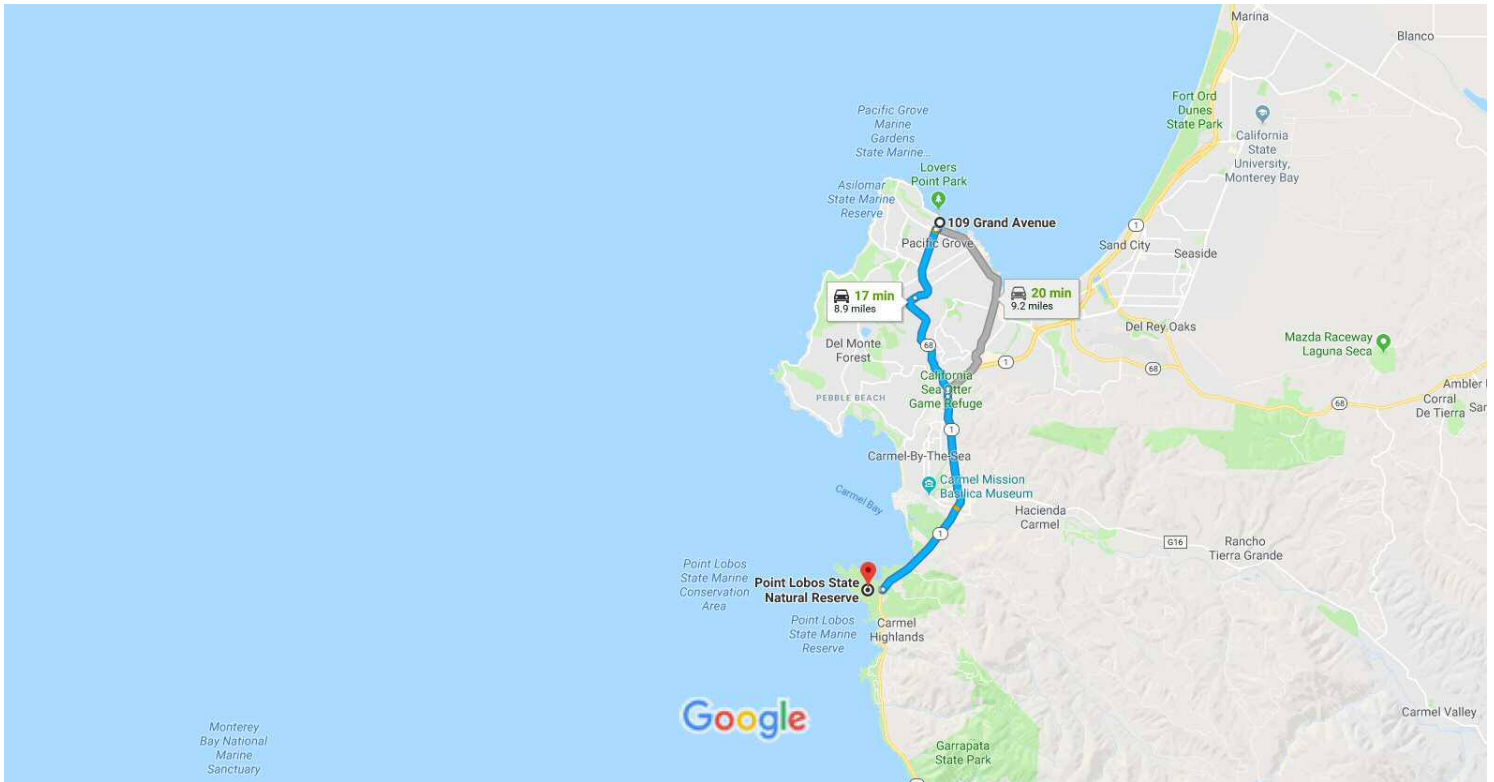
555 Ocean View Blvd, Pacific Grove, CA 93950

# 5 - To Point Lobos



109 Grand Ave, Pacific Grove, CA 93950 to Point Lobos State Natural Reserve

Drive 8.9 miles, 17 min



Map data ©2018 Google 2 mi

## 109 Grand Ave

Pacific Grove, CA 93950

Get on CA-1 S/Cabrillo Hwy from Forest Ave and CA-68 E

1. Head south on Grand Ave toward Park Pl  
12 min (4.3 mi)
  2. Turn right at the 2nd cross street onto Central Ave  
0.1 mi
  3. Turn left at the 1st cross street onto Forest Ave  
203 ft
  4. Continue onto CA-68 E  
1.7 mi
  5. At the traffic circle, take the 1st exit onto 17 Mile Dr  
2.3 mi
  6. Turn left toward CA-1 S/Cabrillo Hwy  
85 ft
  7. Take the ramp onto CA-1 S/Cabrillo Hwy  
253 ft
  8. Merge onto CA-1 S/Cabrillo Hwy  
0.1 mi
- 8 min (4.6 mi)

➤ 9. Turn right onto Point Lobos

---

13 s (59 ft)

## Point Lobos State Natural Reserve

62 California 1, Carmel-By-The-Sea, CA 93923